



Great Lakes Water Supply Program CONSTRUCTION NOTIFICATION

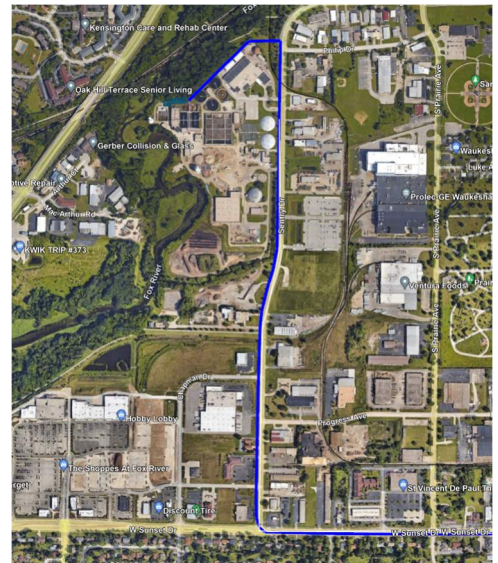
Friday, July 29, 2022

Locations noted below as **NEW** indicates new entries in this Construction Notification
Locations noted below as **UPDATE** indicates updated information has been provided in this Construction Notification

Community Construction Impact

City of Waukesha

UPDATE	Where:	Sentry Drive from Philip Drive to W. Sunset Drive
	When:	May 23, 2022
	Duration:	14-weeks
	General Description:	Return Flow Pipeline – Open Cut
	Notes:	2-way vehicular traffic will be maintained with lane restrictions. Spring City Drive at Sentry Drive will be closed to through traffic on August 4 th for 7-days. All local access will be maintained.



City of Waukesha, Village of Waukesha

UPDATE	Where:	Les Paul Parkway from S. East Avenue to E. Sunset Drive
	When:	December 8, 2021
	Duration:	35-weeks
	General Description:	Return Flow Pipeline – Trenchless Crossing & Open Cut
	Notes:	2-way vehicular traffic will be maintained with lane restrictions on Les Paul Parkway. All local access will be maintained.

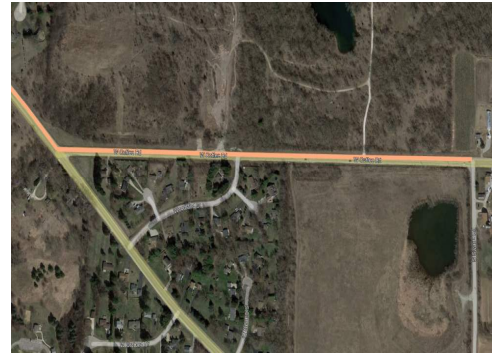


City of New Berlin

UPDATE	Where:	WisDOT I-43 from Racine Court to East of Calhoun Road
	When:	April 11, 2022
	Duration:	21-weeks
	General Description:	Return Flow Pipeline – Open Cut & Trenchless Crossings
	Notes:	All local access will be maintained I-43.



NEW	Where:	Coffee Road from Racine Avenue to Swartz Road
	When:	August 1, 2022
	Duration:	1-weeks
	General Description:	Return Flow Pipeline – Open Cut
	Notes:	2-way vehicular traffic will be maintained with lane restrictions and flagging. All local access will be maintained.



City of Muskego

NEW	Where:	Moorland Road from Janesville Road to Woods Road
	When:	July 18, 2022
	Duration:	4-weeks
	General Description:	Return Flow Pipeline – Restoration
	Notes:	Moorland Road from Sandalwood Drive to Woods Road will be closed to southbound through traffic, on July 18 th for 4-weeks. See greatwateralliance.com for detour information. Local traffic will be maintained with lane restrictions and flagging. All local access will be maintained.



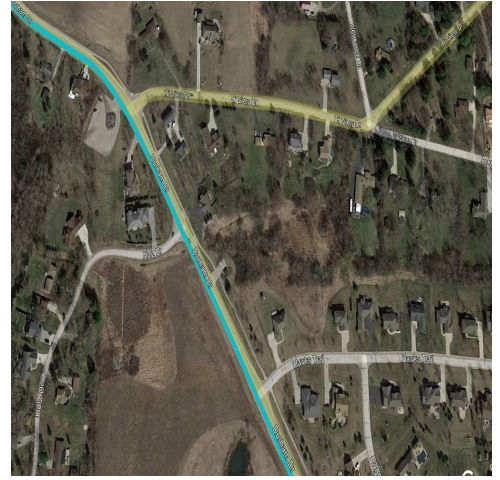
Where: Durham Drive from Schultz Lane to Hawks Trail

When: March 7, 2022

Duration: 20-weeks

General Description: Return Flow Pipeline – Restoration

Notes: 2-way traffic will be maintained with lane restrictions and flagging for local traffic.
Single lane closure with flagging during work hours.
All local access will be maintained.



UPDATE **Where:** N. Cape Road from Boxhorn Drive to Ryan Road

When: August 22, 2022

Duration: 1-week

General Description: Return Flow Pipeline – Water Service Repairs

Notes: 2-way traffic will be maintained with lane restrictions and flagging.
All local access will be maintained.



City of Franklin, Milwaukee County

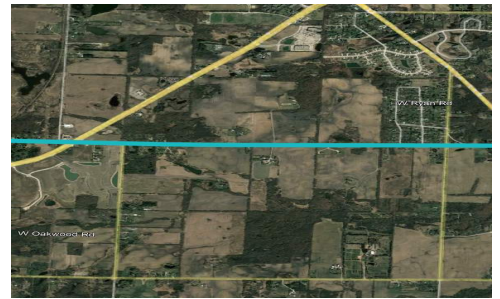
UPDATE **Where:** W. Ryan Road from W. Loomis Rd. to 92nd Street

When: February 28, 2022

Duration: 23-weeks

General Description: Return Flow Pipeline – Open Cut

Notes: 2-way traffic will be maintained with lane restrictions and flagging.
All local access will be maintained.



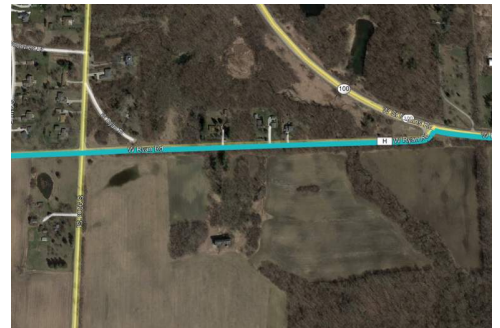
UPDATE **Where:** Ryan Road from 92nd Street to St. Martins Road



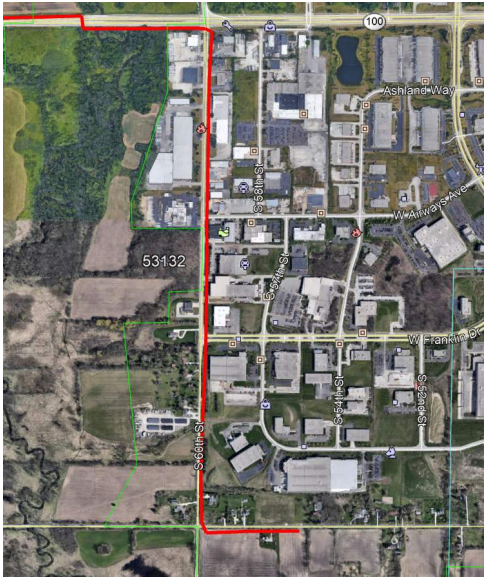

When: June 27, 2022

Duration: 4-weeks

General Description: Return Flow Pipeline – Restoration

Notes: 2-way traffic will be maintained with lane restrictions and flagging.
All local access will be maintained.



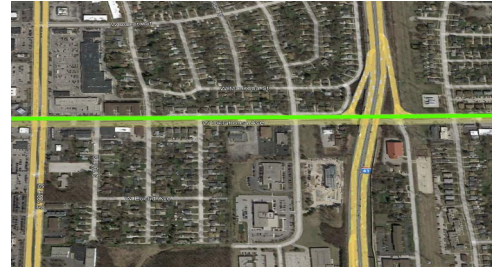
UPDATE	<p>Where: Ryan Road (STH 100) from St. Martins Road to Root River (west of 60th Street)</p> <p>When: March 7, 2022</p> <p>Duration: 20-weeks</p> <p>General Description: Return Flow Pipeline – Restoration</p> <p>Notes: 2-way traffic will be maintained with lane restrictions. All local access will be maintained.</p>	
	<p>Where: Ryan Road (STH 100) at Root River (west of 60th Street)</p> <p>When: Summer 2022</p> <p>Duration: TBD</p> <p>General Description: Return Flow Pipeline – Trenchless Crossing</p> <p>Notes: 2-way traffic will be maintained with lane restrictions. All local access will be maintained.</p>	
UPDATE	<p>Where: 60th Street from Ryan Road (STH 100) to Oakwood Road</p> <p>When: April 18, 2022</p> <p>Duration: 18-weeks</p> <p>General Description: Return Flow Pipeline – Restoration</p> <p>Notes: 2-way traffic will be maintained with lane restrictions. All local access will be maintained.</p>	
UPDATE	<p>Where: Oakwood Road</p> <p>When: May 17, 2021</p> <p>Duration: 19-months</p> <p>General Description: Return Flow Pipeline – Outfall Building</p>	

City of West Allis

UPDATE	Where:	W. Oklahoma Avenue from 124 th Street to 114 th Street
	When:	Fall 2022
	Duration:	TBD
	General Description:	Water Supply Pipeline – Open Cut and Trenchless
	Notes:	All local access will be maintained.

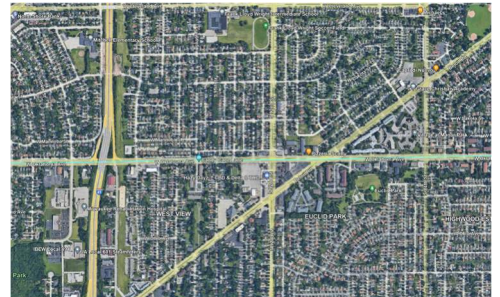


UPDATE	Where:	W. Oklahoma Avenue from 107 th Street to Zoo Freeway (I-41)
	When:	June 20, 2022
	Duration:	11-weeks
	General Description:	Water Supply Pipeline – Open Cut and Trenchless
	Notes:	2-way traffic will be maintained with lane restrictions and flagging. I-41 southbound to W. Oklahoma Avenue eastbound will be closed. All local access will be maintained.



City of Milwaukee

Where:	W. Oklahoma Avenue from Zoo Freeway (I-41) to 84 th Street
When:	July 6, 2022
Duration:	10-weeks
General Description:	Water Supply Pipeline – Open Cut and Trenchless
Notes:	2-way traffic will be maintained with lane restrictions and flagging. All local access will be maintained.



This historic project will bring much needed water to Waukesha, and the Great Water Alliance is committed to completing the work in the most efficient and least disruptive ways possible. Thank you for your patience and cooperation during this construction.



Using Great Lakes Water the Right Way

www.greatwateralliance.com